
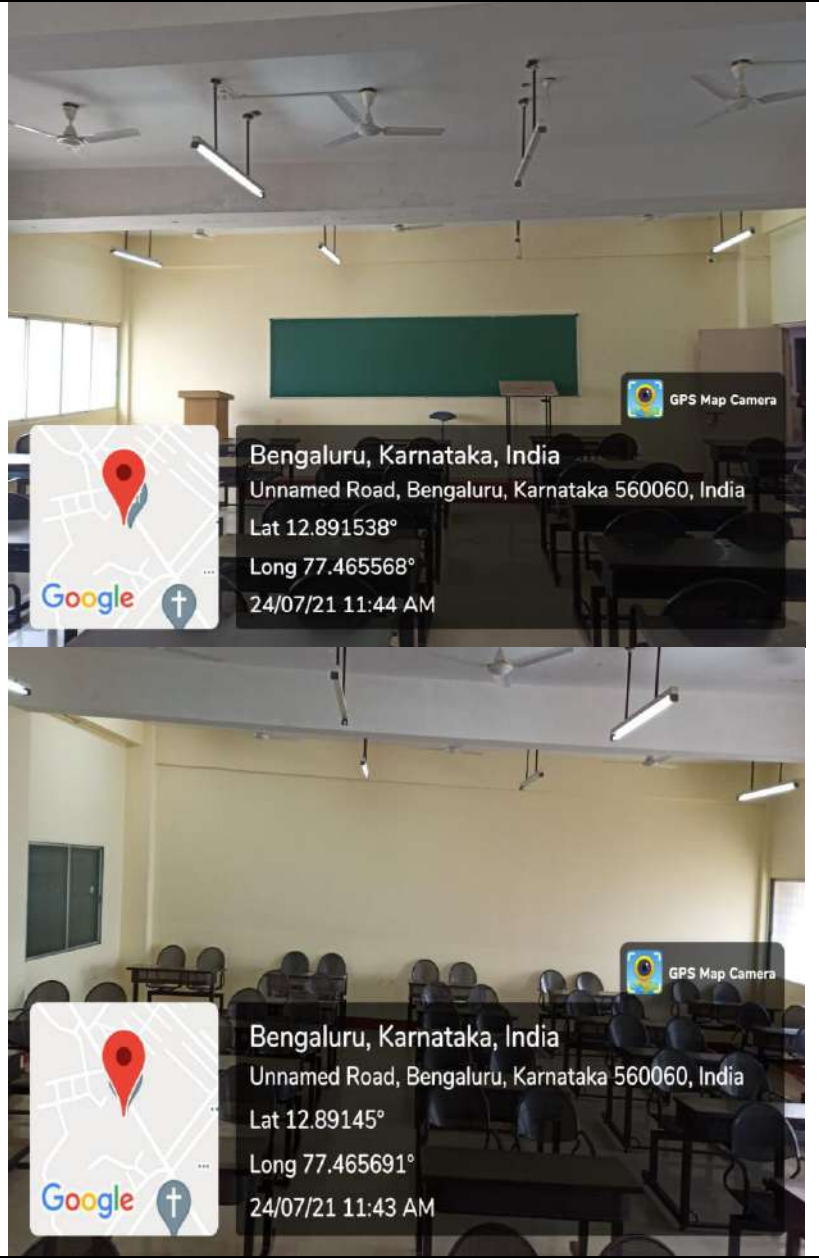
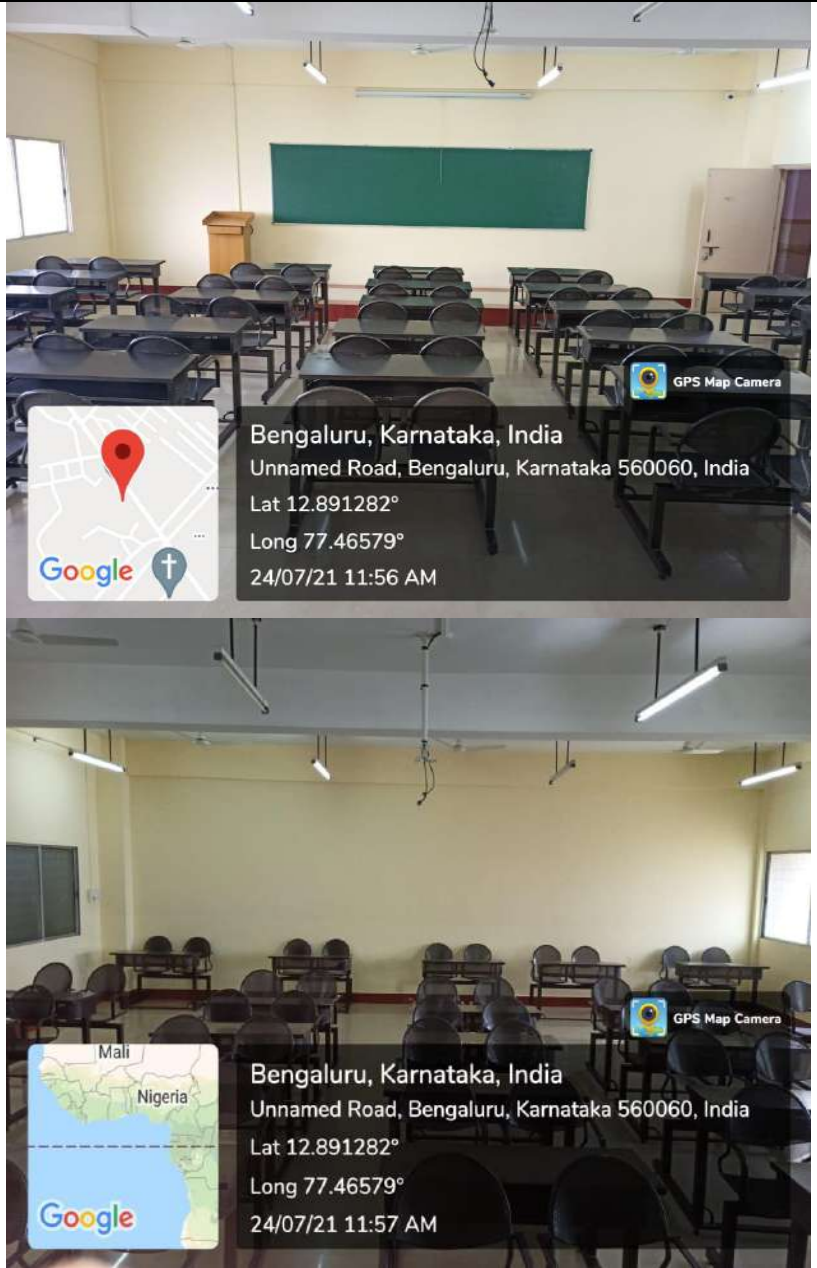
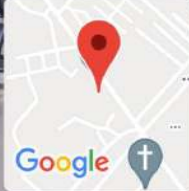



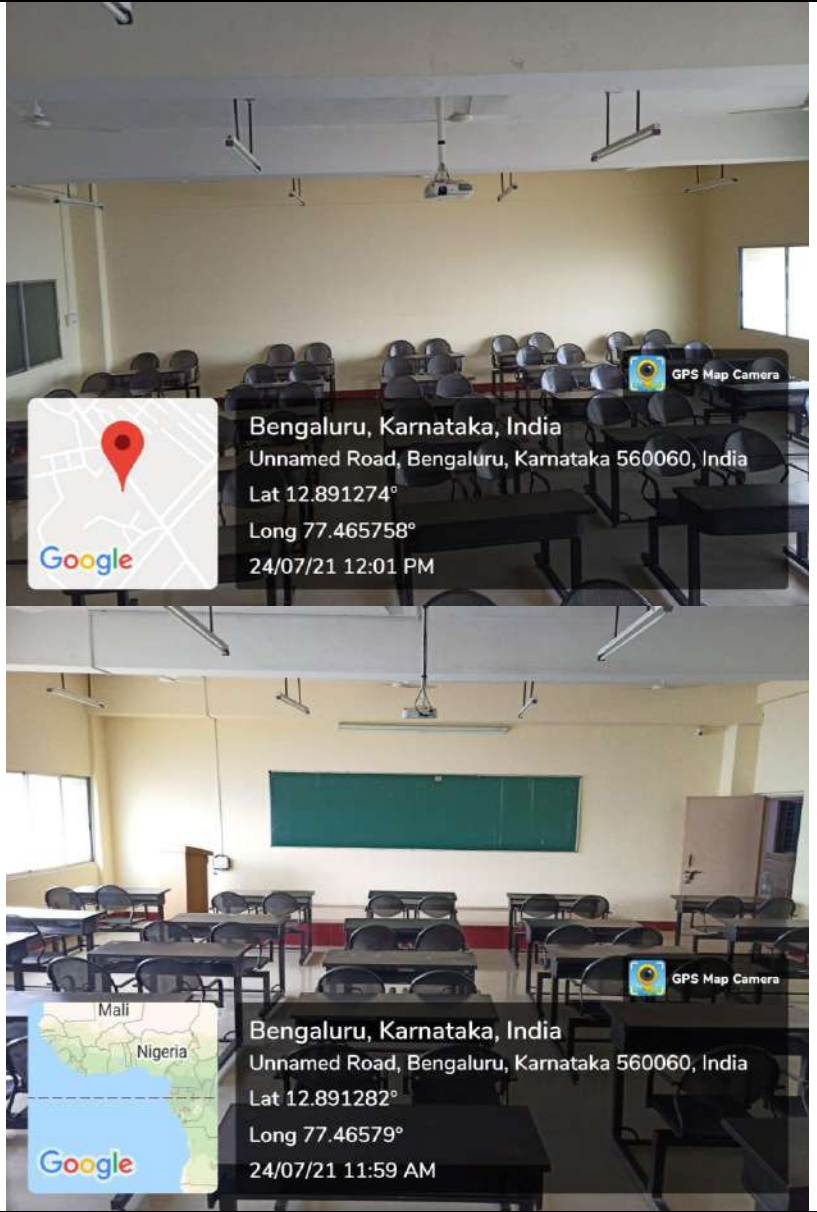
# ACS COLLEGE OF ENGINEERING

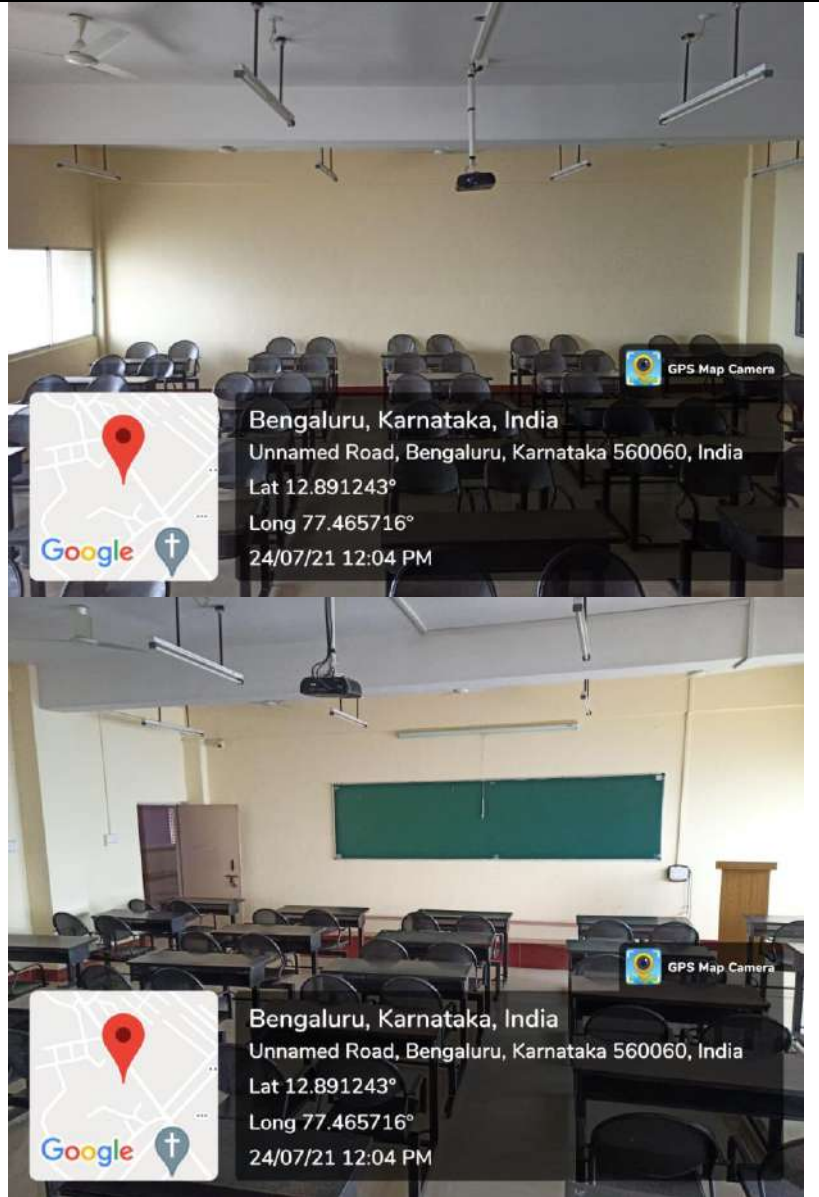
Sl. No.	Room No.	Type of ICT facility	Area(Sq.m)	Photographs of class
<b>COMPUTER SCIENCE</b>				
1.	Smart classroom(103)	LCD, Projector, Wi-Fi and Camera	101	 <p style="text-align: center;">Bengaluru, Karnataka, India            Unnamed Road, Bengaluru, Karnataka 560060, India            Lat 12.89183°            Long 77.465642°            24/07/21 11:37 AM</p> <p style="text-align: center;">Bengaluru, Karnataka, India            Unnamed Road, Bengaluru, Karnataka 560060, India            Lat 12.891518°            Long 77.465598°            24/07/21 11:36 AM</p>

2.	104	LCD, Projector, Wi-Fi and Camera	101	 <p>The image shows two photographs of a classroom. The top photograph shows a classroom with a greenboard at the front, several ceiling fans, and rows of desks and chairs. A 'GPS Map Camera' overlay is present, displaying a map icon with a red pin, the Google logo, and a location pin icon. The text in the overlay reads: 'Bengaluru, Karnataka, India', 'Unnamed Road, Bengaluru, Karnataka 560060, India', 'Lat 12.891538°', 'Long 77.465568°', and '24/07/21 11:44 AM'. The bottom photograph shows a similar classroom from a different angle, also with a 'GPS Map Camera' overlay. The text in this overlay reads: 'Bengaluru, Karnataka, India', 'Unnamed Road, Bengaluru, Karnataka 560060, India', 'Lat 12.89145°', 'Long 77.465691°', and '24/07/21 11:43 AM'.</p>
----	-----	--	-----	--

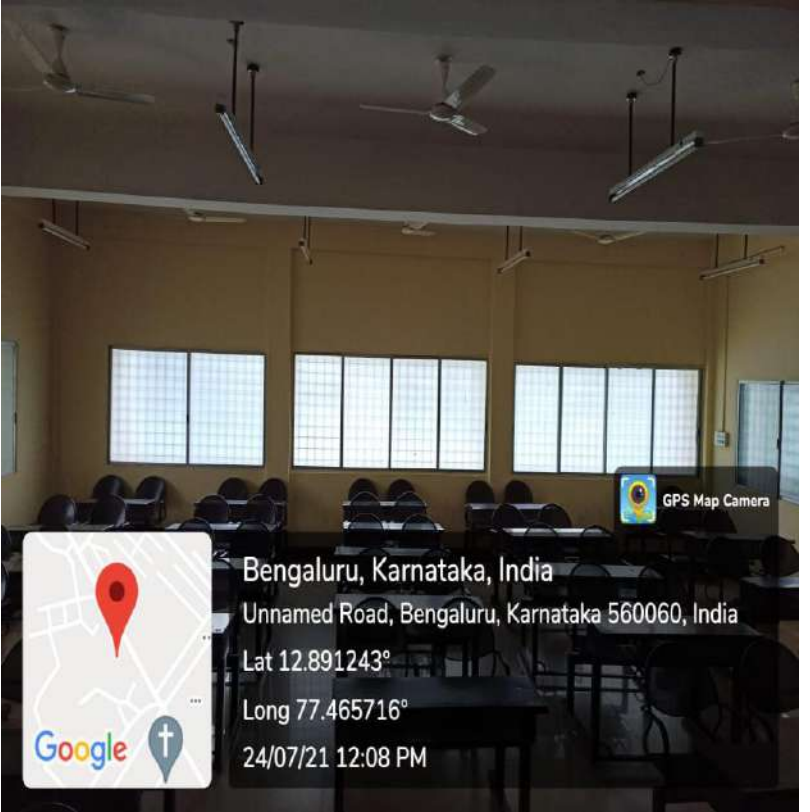
3.	105	LCD, Projector, Wi-Fi and Camera	101	<p>Bengaluru, Karnataka, India Unnamed Road, Bengaluru, Karnataka 560060, India Lat 12.89136° Long 77.465757° 24/07/21 11:46 AM</p> <p>Bengaluru, Karnataka, India Unnamed Road, Bengaluru, Karnataka 560060, India Lat 12.891308° Long 77.465777° 24/07/21 11:48 AM</p>
----	-----	--	-----	--

4.	106	LCD, Projector, Wi-Fi and Camera	101	 <p data-bbox="795 598 982 787">          Bengaluru, Karnataka, India        Unnamed Road, Bengaluru, Karnataka 560060, India        Lat 12.891282°        Long 77.46579°        24/07/21 11:56 AM     </p> <p data-bbox="795 1228 982 1438">          Bengaluru, Karnataka, India        Unnamed Road, Bengaluru, Karnataka 560060, India        Lat 12.891282°        Long 77.46579°        24/07/21 11:57 AM     </p>
----	-----	--	-----	---


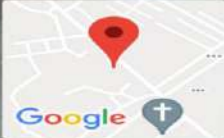


5.	107	LCD, Projector, Wi-Fi and Camera	101	 <p>Bengaluru, Karnataka, India Unnamed Road, Bengaluru, Karnataka 560060, India Lat 12.891274° Long 77.465758° 24/07/21 12:01 PM</p> <p>Bengaluru, Karnataka, India Unnamed Road, Bengaluru, Karnataka 560060, India Lat 12.891282° Long 77.46579° 24/07/21 11:59 AM</p>
----	-----	--	-----	--

6.	108	LCD, Projector, Wi-Fi and Camera	101	 <p>Bengaluru, Karnataka, India Unnamed Road, Bengaluru, Karnataka 560060, India Lat 12.891243° Long 77.465716° 24/07/21 12:04 PM</p> <p>Bengaluru, Karnataka, India Unnamed Road, Bengaluru, Karnataka 560060, India Lat 12.891243° Long 77.465716° 24/07/21 12:04 PM</p>
----	-----	--	-----	---





7.	109	LCD, Projector, Wi-Fi and Camera	101
----	-----	--	-----



**MECHANICAL ENGINEERING**

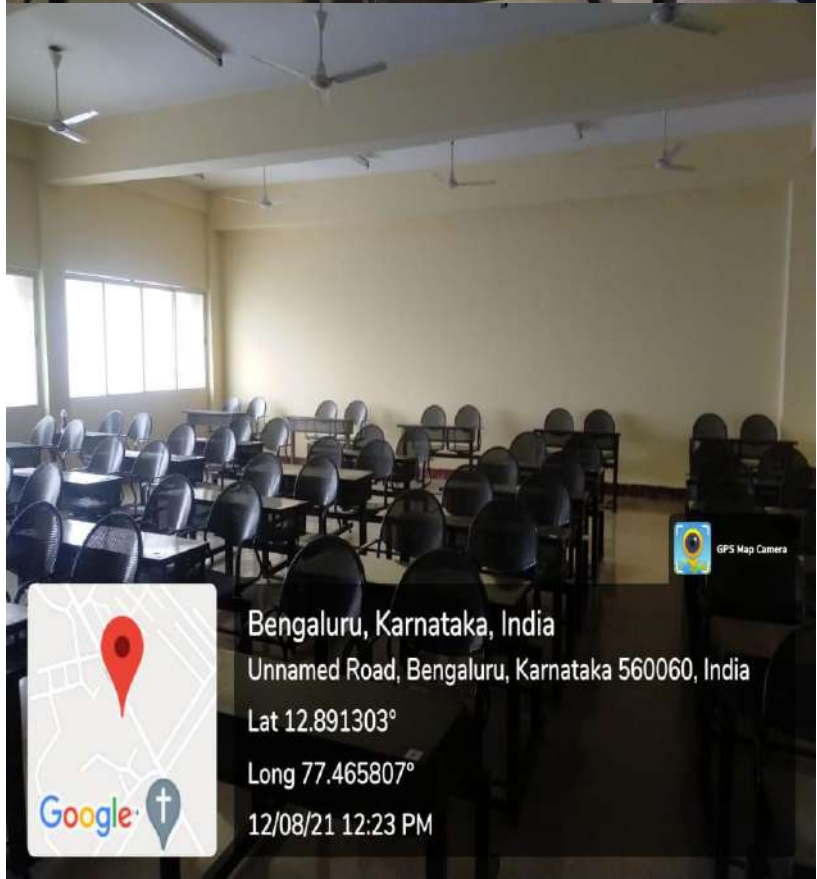
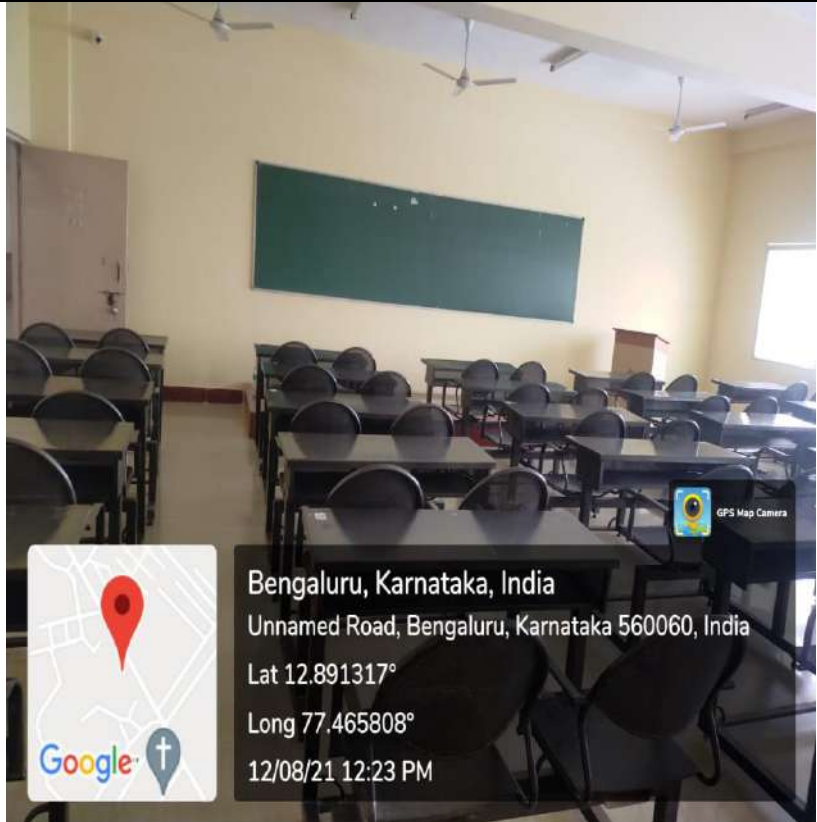
8	Smart class 203	LCD, Projector, Wi-Fi and Camera	101	 <p>A photograph of a smart classroom. The room has a polished floor, several rows of desks and chairs, and a ceiling with green and yellow panels. A projector is mounted on the ceiling. A window with yellow curtains is visible in the background. A blue poster is on the wall to the right.</p>  <p>Google</p> <p><b>Kambipura, Karnataka, India</b> Acs College Of Engineering Canteen &amp; Xerox Shop, RAJARAJESHWARI MEDICAL COLLEGE AND HOSPITAL, Bengaluru, Karnataka 560060, India Lat 12.891278° Long 77.465826° 09/10/21 11:48 AM</p>
9	204	LCD, Projector, Wi-Fi and Camera	101	 <p>A photograph of a smart classroom, similar to the one above. It features a polished floor, desks and chairs, and a window with yellow curtains. A blue poster is on the wall to the right.</p>  <p>Google</p> <p><b>Kambipura, Karnataka, India</b> VFR8+H79, Kambipura, Karnataka 560060, India Lat 12.891362° Long 77.46572° 09/10/21 11:37 AM</p>




10	205	LCD, Projector, Wi-Fi and Camera	101	  <p><b>Kambipura, Karnataka, India</b>  VFR8+H79, Kambipura, Karnataka 560060, India  Lat 12.891365°  Long 77.465743°  09/10/21 11:37 AM</p>
11	206	LCD, Projector, Wi-Fi and Camera	101	  <p><b>Kambipura, Karnataka, India</b>  Acs College Of Engineering Canteen &amp; Xerox Shop,  RAJARAJESHWARI MEDICAL COLLEGE AND HOSPITAL,  Bengaluru, Karnataka 560060, India  Lat 12.891296°  Long 77.465638°  09/10/21 11:37 AM</p>

**CIVIL ENGINEERING**

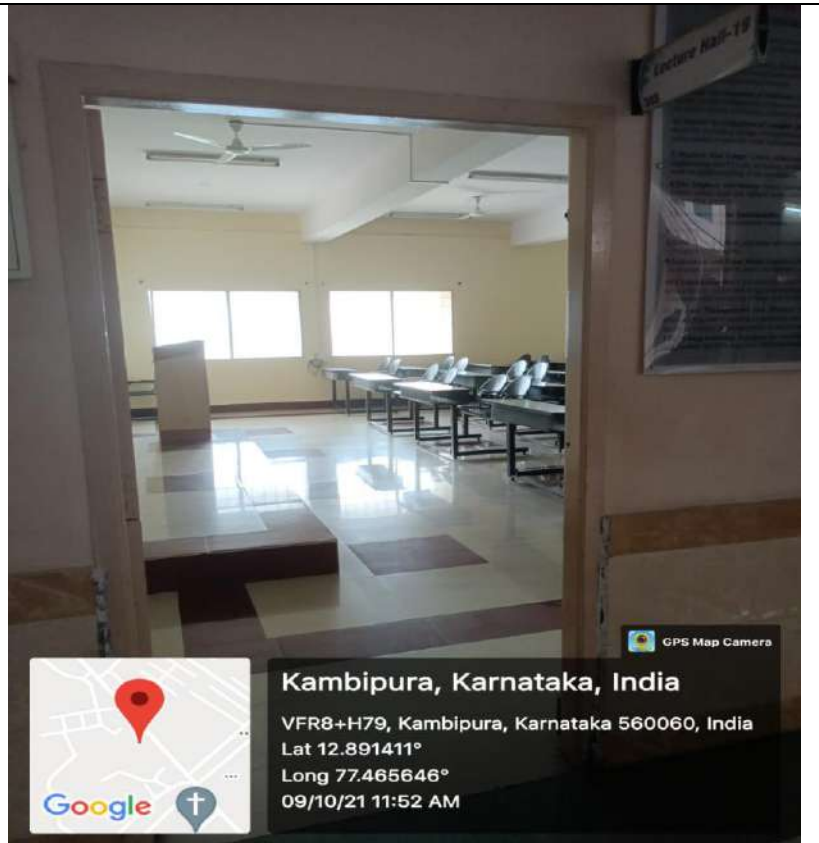
12	207	LCD, Projector, Wi-Fi and Camera	101
----	-----	--	-----


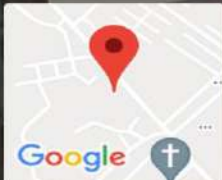

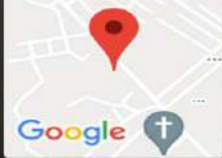


13	208	LCD, Projector, Wi-Fi and Camera	101	
----	-----	--	-----	--




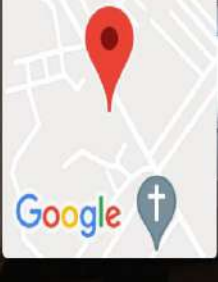
14	209	LCD, Projector, Wi-Fi and Camera	101	
----	-----	--	-----	--



**BIOMEDICAL ENGINEERING**

15	303	LCD, Projector, Wi-Fi and Camera	101	
----	-----	--	-----	---



16	304	LCD, Projector, Wi-Fi and Camera	101	 <div data-bbox="795 861 1015 1039">  <p>Google</p> </div> <div data-bbox="1031 861 1583 1039"> <p><b>Kambipura, Karnataka, India</b>  VFR8+H79, Kambipura, Karnataka 560060, India  Lat 12.891438°  Long 77.465644°  09/10/21 11:53 AM</p> </div>
17	305	LCD, Projector, Wi-Fi and Camera	101	 <div data-bbox="795 1701 1015 1858">  <p>Google</p> </div> <div data-bbox="1031 1701 1583 1858"> <p><b>Kambipura, Karnataka, India</b>  Acs College Of Engineering Canteen &amp; Xerox Shop,  RAJARAJESHWARI MEDICAL COLLEGE AND HOSPITAL,  Bengaluru, Karnataka 560060, India  Lat 12.891371°  Long 77.465791°  09/10/21 11:53 AM</p> </div>

**ELECTRONICS & COMMUNICATION**

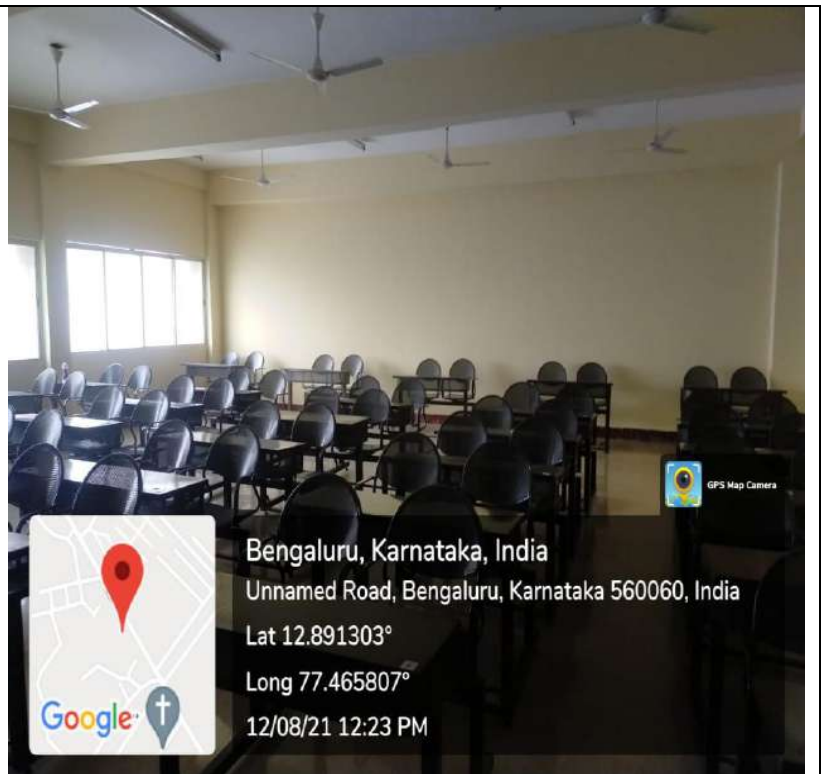

18	306	LCD, Projector, Wi-Fi and Camera	101	 <p>GPS Map Camera</p>  <p><b>Kambipura, Karnataka, India</b> Acs College Of Engineering Canteen &amp; Xerox Shop, RAJARAJESHWARI MEDICAL COLLEGE AND HOSPITAL, Bengaluru, Karnataka 560060, India Lat 12.891308° Long 77.465806° 12/10/21 10:50 AM</p>
19	307	LCD, Projector, Wi-Fi and Camera	101	 <p>GPS Map Camera</p>  <p><b>Kambipura, Karnataka, India</b> Acs College Of Engineering Canteen &amp; Xerox Shop, RAJARAJESHWARI MEDICAL COLLEGE AND HOSPITAL, Bengaluru, Karnataka 560060, India Lat 12.891304° Long 77.465814° 12/10/21 10:50 AM</p>

20	308	LCD, Projector, Wi-Fi and Camera	101	 <div data-bbox="797 699 1008 972">  <p>Google</p> </div> <div data-bbox="1036 716 1485 961"> <p><b>Kambipura, Karnataka, India</b>  Acs College Of Engineering Canteen &amp; Xerox Shop,  RAJARAJESHWARI MEDICAL COLLEGE AND HOSPITAL,  Bengaluru, Karnataka 560060, India  Lat 12.891302°  Long 77.465812°  12/10/21 10:50 AM</p> </div>
21	309	LCD, Projector, Wi-Fi and Camera	101	 <div data-bbox="797 1556 980 1808"> <p>College Engineering</p>  <p>Google</p> </div> <div data-bbox="1003 1570 1534 1787"> <p><b>Kambipura, Karnataka, India</b>  Acs College Of Engineering Canteen &amp; Xerox Shop, RAJARAJESHWARI  MEDICAL COLLEGE AND HOSPITAL, Bengaluru, Karnataka 560060, India  Lat 12.891282°  Long 77.465795°  24/11/21 12:33 PM</p> </div>

**AERONAUTICAL ENGINEERING**


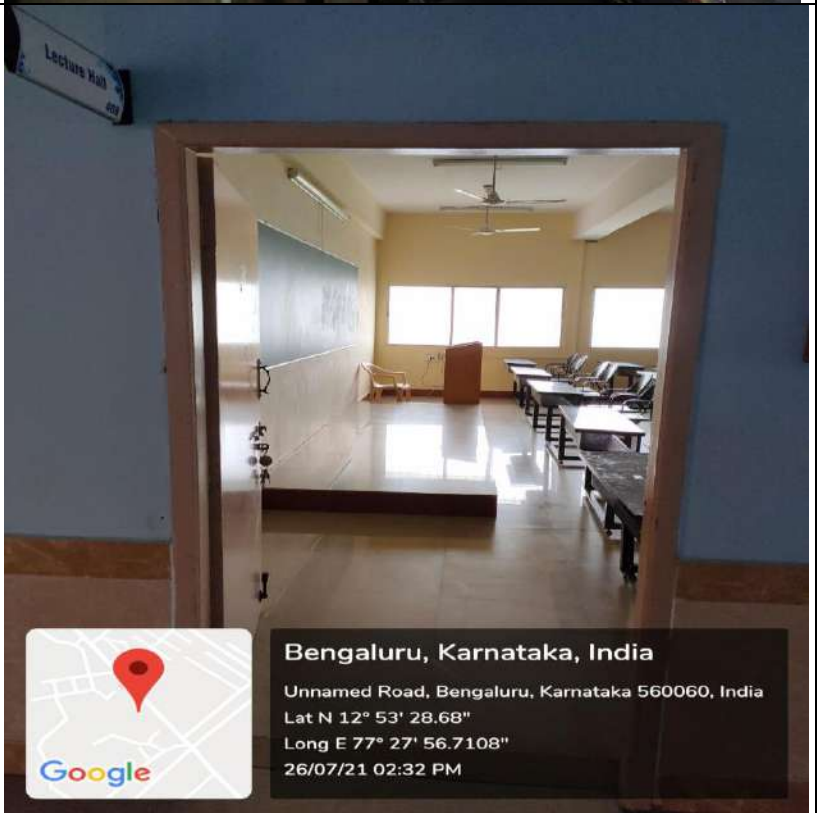
22	Smart room(403)	LCD, Projector, Wi-Fi and Camera	101	 <p>Bengaluru, Karnataka, India Unnamed Road, Bengaluru, Karnataka 560060, India Lat N 12° 53' 29.0616" Long E 77° 27' 55.9836" 29/07/21 10:02 AM</p>
23	404	LCD, Projector, Wi-Fi and Camera	101	 <p>Kambipura, Karnataka, India VFR8+H6J, Kambipura, Karnataka 560060, India Lat N 12° 53' 28.9716" Long E 77° 27' 55.98" 29/07/21 10:22 AM</p>

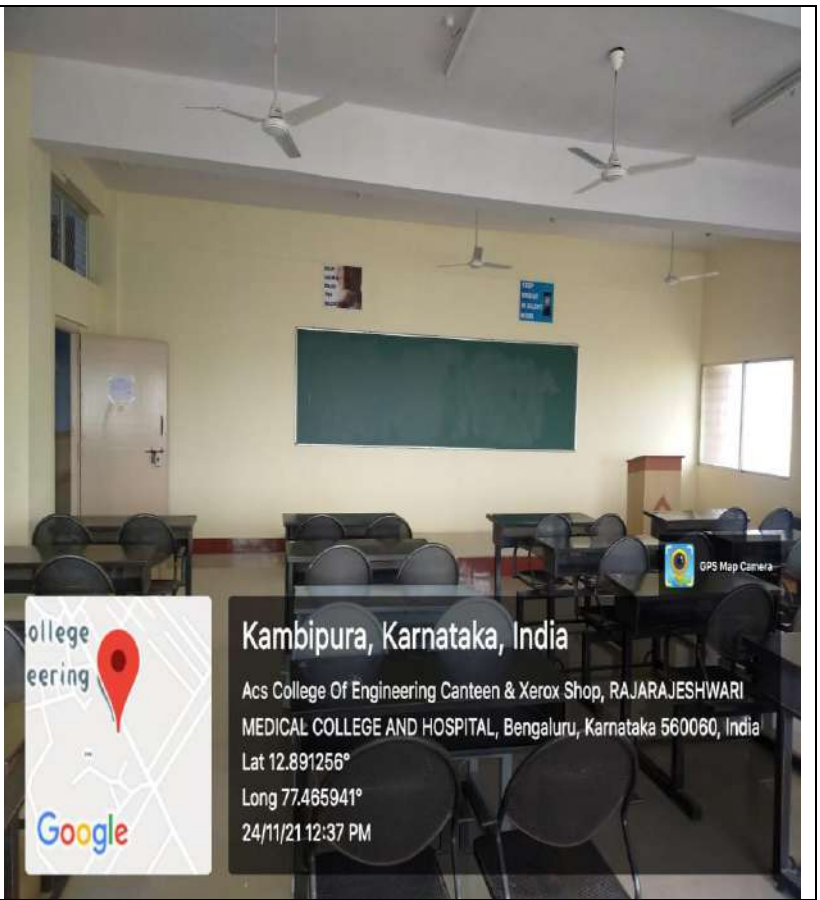


24	405	LCD, Projector, Wi-Fi and Camera	101	 <div data-bbox="792 695 980 938">  <p>Bengaluru, Karnataka, India        Unnamed Road, Bengaluru, Karnataka 560060, India        Lat 12.891303°        Long 77.465807°        12/08/21 12:23 PM</p> </div>
----	-----	--	-----	--

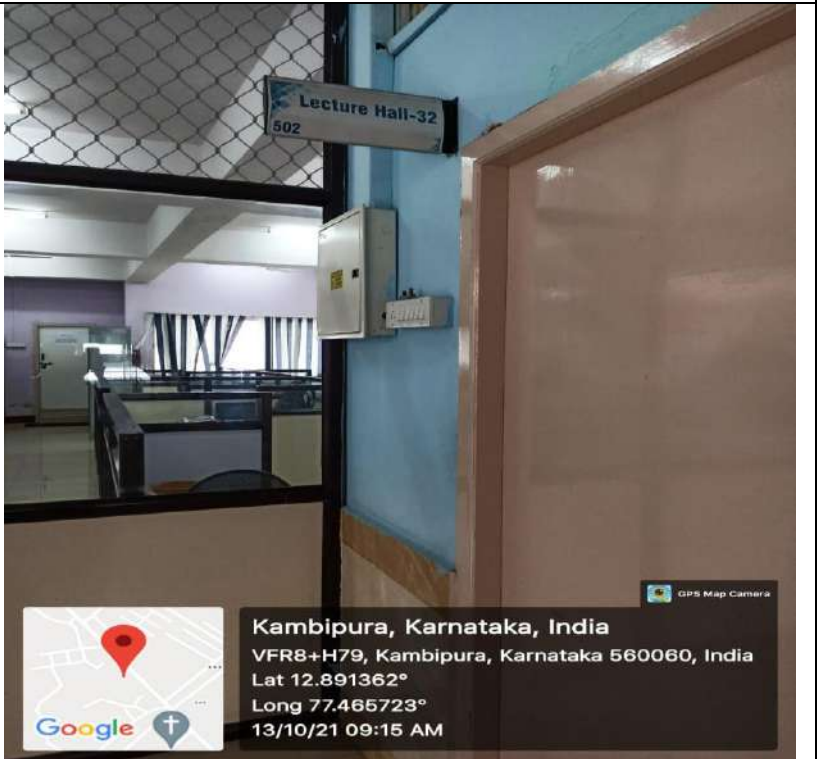
**AEROSPACE ENGINEERING**

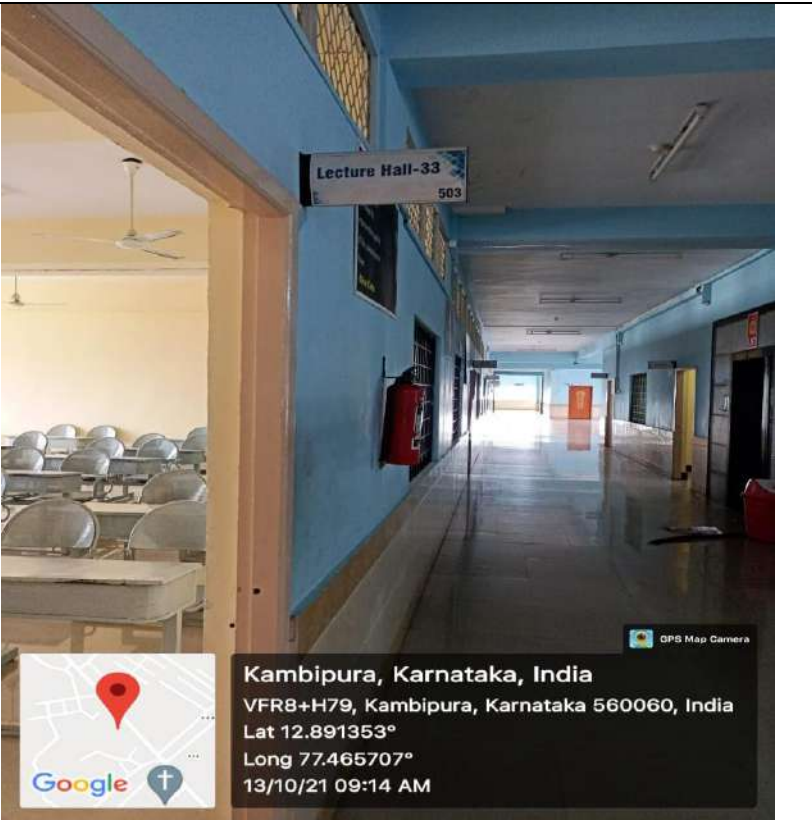



25	406	LCD, Projector, Wi-Fi and Camera	101	 <div data-bbox="792 1423 980 1640">  <p>Bengaluru, Karnataka, India        Unnamed Road, Bengaluru, Karnataka 560060, India        Lat 12.891282°        Long 77.46579°        24/07/21 11:56 AM</p> </div>
----	-----	--	-----	--




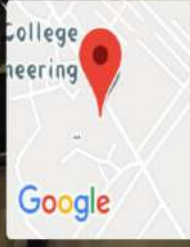
26	407	LCD, Projector, Wi-Fi and Camera	101	 <p>College Engineering Kambipura, Karnataka, India VFR8+H79, Kambipura, Karnataka 560060, India Lat 12.891329° Long 77.465755° 24/11/21 12:36 PM</p>
27	408	LCD, Projector, Wi-Fi and Camera	101	 <p>Lectures Hall Bengaluru, Karnataka, India Unnamed Road, Bengaluru, Karnataka 560060, India Lat N 12° 53' 28.68" Long E 77° 27' 56.7108" 26/07/21 02:32 PM</p>

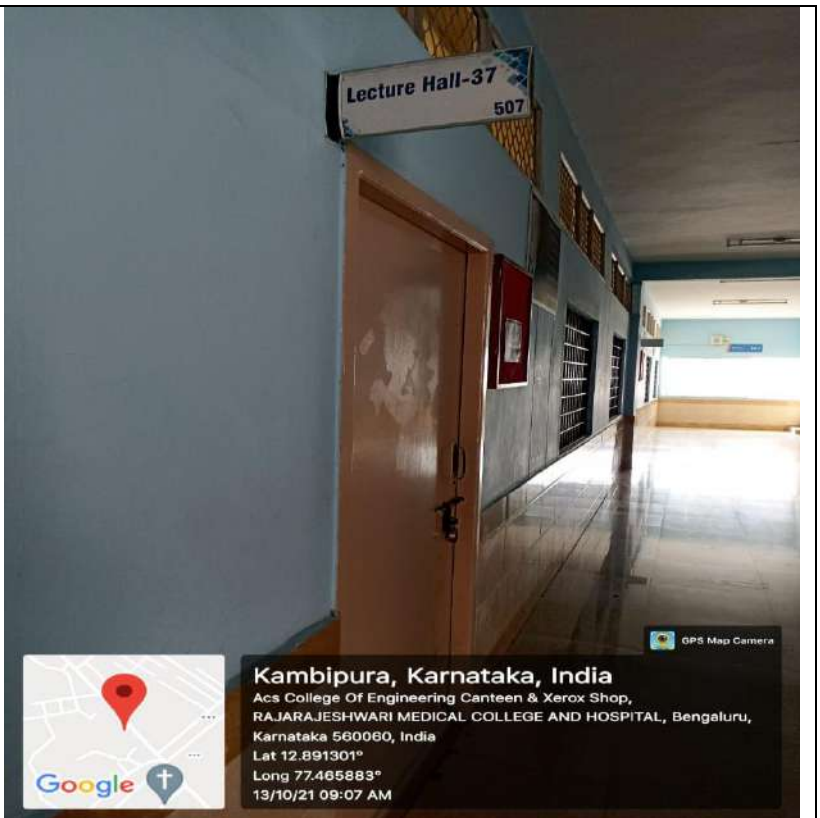
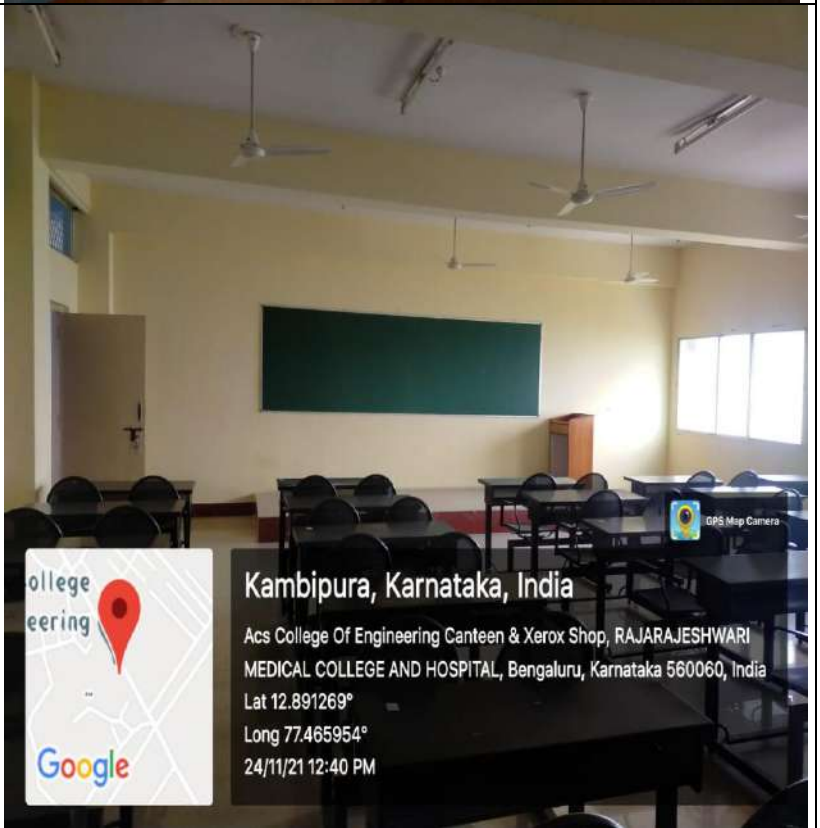
28	409	LCD, Projector, Wi-Fi and Camera	101	 <p data-bbox="792 779 980 1058">College Engineering Google</p> <p data-bbox="1003 779 1565 1031">Kambipura, Karnataka, India Acs College Of Engineering Canteen &amp; Xerox Shop, RAJARAJESHWARI MEDICAL COLLEGE AND HOSPITAL, Bengaluru, Karnataka 560060, India Lat 12.891256° Long 77.485941° 24/11/21 12:37 PM</p>
----	-----	--	-----	--

**BASIC SCIENCE**

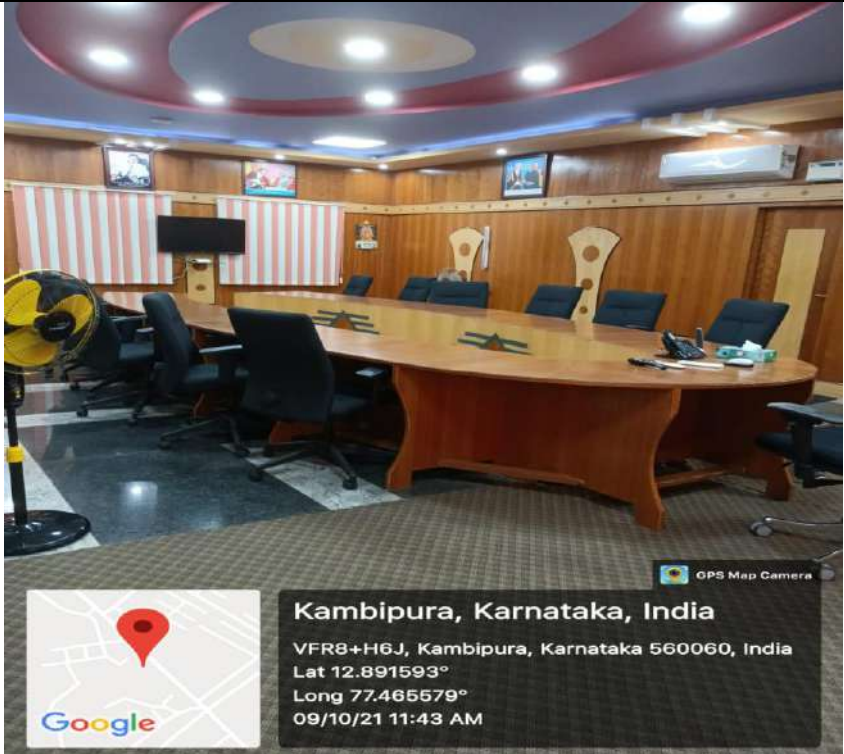
29	502	LCD, Projector, Wi-Fi and Camera	101	 <p data-bbox="792 1717 993 1864">Google</p> <p data-bbox="1016 1717 1539 1864">Kambipura, Karnataka, India VFR8+H79, Kambipura, Karnataka 560060, India Lat 12.891362° Long 77.465723° 13/10/21 09:15 AM</p>
----	-----	--	-----	---

30	503	LCD, Projector, Wi-Fi and Camera	101	 <div data-bbox="792 835 990 993">  <p>Google</p> </div> <div data-bbox="998 835 1567 993"> <p><b>Kambipura, Karnataka, India</b>  VFR8+H79, Kambipura, Karnataka 560060, India  Lat 12.891353°  Long 77.465707°  13/10/21 09:14 AM</p> </div>
31	504	LCD, Projector, Wi-Fi and Camera	101	 <div data-bbox="792 1476 990 1701">  <p>College Engineering</p> <p>Google</p> </div> <div data-bbox="998 1476 1567 1701"> <p><b>Kambipura, Karnataka, India</b>  Acs College Of Engineering Canteen &amp; Xerox Shop, RAJARAJESHWARI  MEDICAL COLLEGE AND HOSPITAL, Bengaluru, Karnataka 560060, India  Lat 12.891385°  Long 77.465846°  24/11/21 12:47 PM</p> </div>

32	505	LCD, Projector, Wi-Fi and Camera	101	 <div data-bbox="792 716 980 961">  </div> <div data-bbox="997 716 1555 961"> <p><b>Kambipura, Karnataka, India</b>  Acs College Of Engineering Canteen &amp; Xerox Shop, RAJARAJESHWARI  MEDICAL COLLEGE AND HOSPITAL, Bengaluru, Karnataka 560060, India  Lat 12.891273°  Long 77.465948°  24/11/21 12:53 PM</p> </div>
33	506	LCD, Projector, Wi-Fi and Camera	101	 <div data-bbox="792 1493 980 1738">  </div> <div data-bbox="997 1493 1555 1738"> <p><b>Kambipura, Karnataka, India</b>  Acs College Of Engineering Canteen &amp; Xerox Shop, RAJARAJESHWARI  MEDICAL COLLEGE AND HOSPITAL, Bengaluru, Karnataka 560060, India  Lat 12.8913°  Long 77.465773°  24/11/21 12:43 PM</p> </div>

34	507	LCD, Projector, Wi-Fi and Camera	101	 <p><b>Kambipura, Karnataka, India</b>  Acs College Of Engineering Canteen &amp; Xerox Shop,  RAJARAJESHWARI MEDICAL COLLEGE AND HOSPITAL, Bengaluru,  Karnataka 560060, India  Lat 12.891301°  Long 77.465883°  13/10/21 09:07 AM</p>
35	508	LCD, Projector, Wi-Fi and Camera	101	 <p><b>Kambipura, Karnataka, India</b>  Acs College Of Engineering Canteen &amp; Xerox Shop, RAJARAJESHWARI  MEDICAL COLLEGE AND HOSPITAL, Bengaluru, Karnataka 560060, India  Lat 12.891269°  Long 77.465954°  24/11/21 12:40 PM</p>
<b>Seminar Halls and Boardroom</b>				



36	Boardroom-1	LCD, Projector, Wi-Fi and Camera	100
----	-------------	----------------------------------	-----






37 Boardroom-2 LCD, Projector, Wi-Fi and Camera 170





<p>38</p>	<p>Seminarhall 1</p>	<p>LCD, Projector, Wi-Fi and Camera</p>	<p>170</p>	 <p>Bengaluru, Karnataka, India      Unnamed Road, Bengaluru, Karnataka 560060, India      Lat 12.891268°      Long 77.465788°      24/07/21 12:14 PM</p>
<p>39</p>	<p>Seminarhall 2</p>	<p>LCD, Projector, Wi-Fi and Camera</p>	<p>170</p>	 <p>Bengaluru, Karnataka, India      Unnamed Road, Bengaluru, Karnataka 560060, India      Lat 12.89129°      Long 77.465784°      11/08/21 03:29 PM</p>

40	Seminarhall 3	LCD, Projector, Wi-Fi and Camera	170	 <div data-bbox="743 682 982 827">  <p>Google</p> </div> <div data-bbox="998 682 1567 827"> <p><b>Kambipura, Karnataka, India</b>  Acs College Of Engineering Canteen &amp; Xerox Shop,  RAJARAJESHWARI MEDICAL COLLEGE AND HOSPITAL,  Bengaluru, Karnataka 560060, India  Lat 12.891311°  Long 77.465794°  09/10/21 11:56 AM</p> </div>
41	Seminarhall 4	LCD, Projector, Wi-Fi and Camera	170	 <div data-bbox="743 1375 950 1627">  <p>Google</p> </div> <div data-bbox="966 1375 1567 1627"> <p><b>Bengaluru, Karnataka, India</b>  Good Earth Malhar Ave, Bengaluru, Karnataka 560060, India  Lat N 12° 53' 28.3056"  Long E 77° 27' 56.9052"  29/07/21 10:25 AM</p> </div>

42	Seminarhall 5	LCD, Projector, Wi-Fi and Camera	170	 <p data-bbox="743 632 927 814"></p> <p data-bbox="954 642 1552 804"><b>Kambipura, Karnataka, India</b> Acs College Of Engineering Canteen &amp; Xerox Shop, RAJARAJESHWARI MEDICAL COLLEGE AND HOSPITAL, Bengaluru, Karnataka 560080, India Lat 12.891299° Long 77.465826° 13/10/21 09:11 AM</p> <p data-bbox="1409 594 1552 625">GPS Map Camera</p>
----	------------------	--	-----	--